January 1900 map of the Village of Illiana

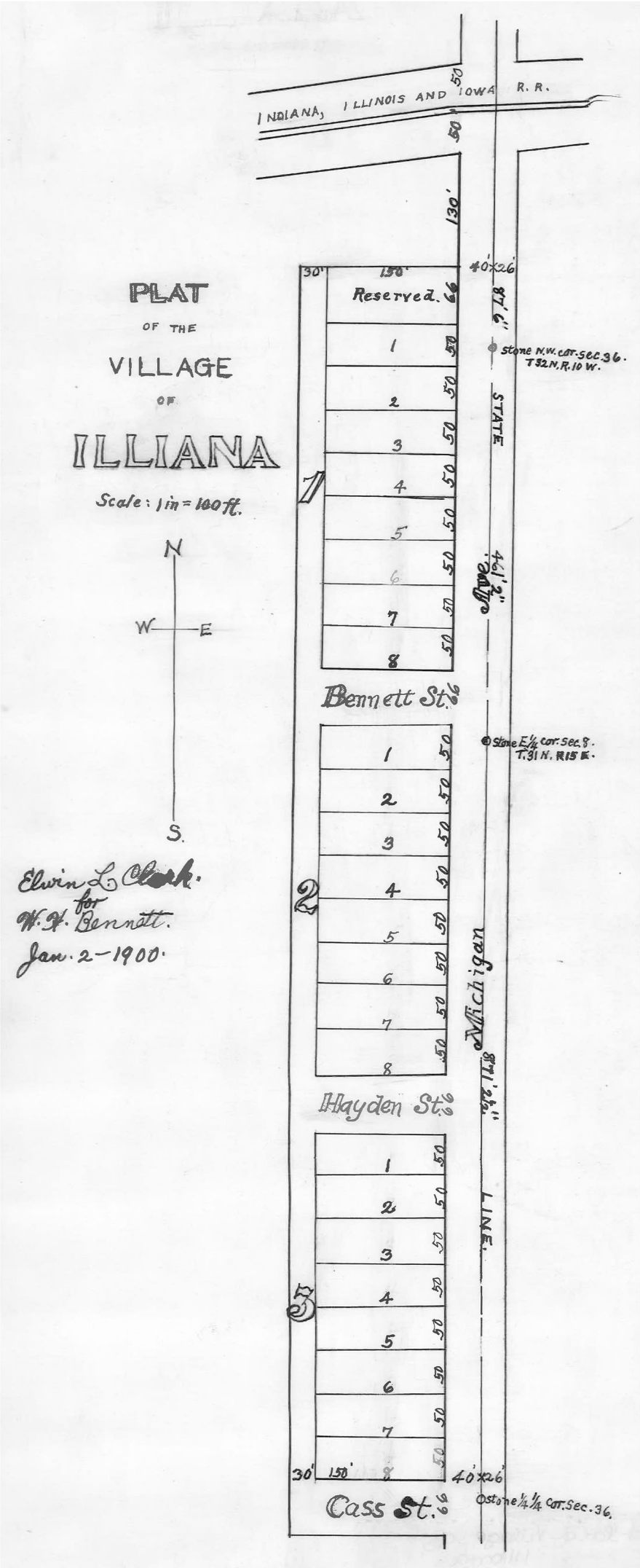

1906 November 7th. Lot 6 Subdivison of S. Frl. part of the N.W. one forth of section 23

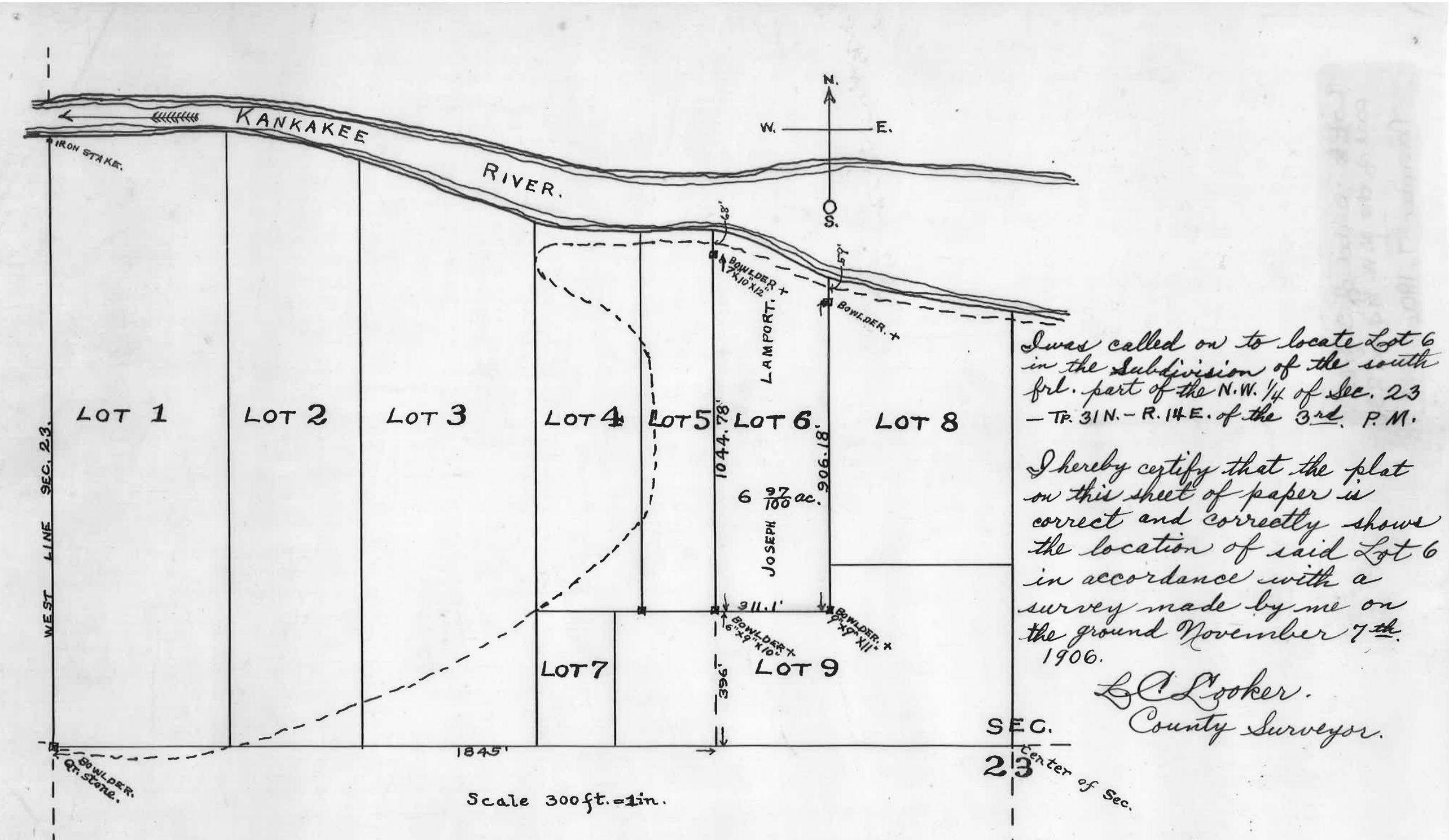

I was called on to locate Lot 6 in the Subdivision of the south frl. part of the N.W. 1/4 of Sec. 23 — Tp. 31 N. — R. 14 E. of the 3rd. P.M.

I hereby certify that the plat on this sheet of paper is correct and correctly shows the location of said Lot 6 in accordance with a survey made by me on the ground November 7th. 1906.

L. C. Looker.
County Surveyor.

1912 May 8th. Subdivison of John Nichols est. Section 8, T31N, R14E
Martha Nichols, Malinda D. Nichols, William Nichols, James Nichols

SUBDIVISION OF JOHN NICHOLS. EST.
IN
SEC. 8, T. 31 N., R. 14 E., 3 P.M.
KANKAKEE, ILL., MAY 8, 1912.

L. C. LOOKER.
COUNTY SURVEYOR.
Scale 1 in. = 400 feet.

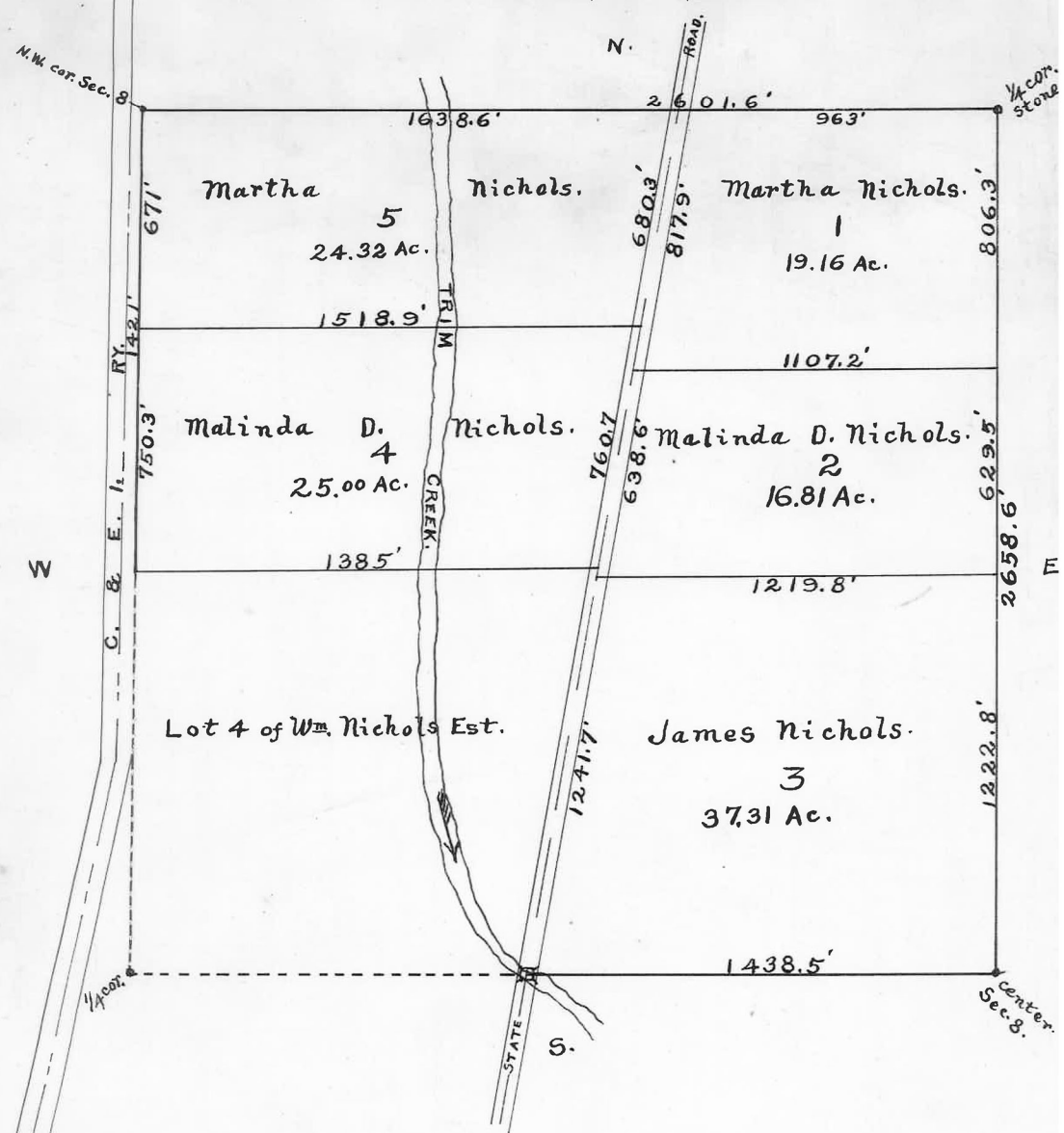

I hereby certify that on the 1st & 5th days of June A.D. 1912, with Ernest Doyle & Wm. Ball as chainmen, both duly sworn, upon request of W.W. Parish, Jr., Jas. Garrett, and Chas. Wiltse, Jr., Commissioners, I made a survey of part of the N.W. 1/4 of Sec. 8, T. 31 N., R. 14 E., of 3 P.M., being a part of the John Nichols Estate, and subdivided and laid the same out into 5 Lots as shown on the above plat, and that the said plat is true and correct and in accordance with the survey made by me on the ground.

Only one stone was found, the 1/4 corner on the north line of Section 8. For the balance, the road and fence lines as marked on the ground at that time were used. Corners were marked with stakes.

Given under my hand this 8th. day of June, A.D. 1912.

L. C. Looker.

County Surveyor of Kankakee County.

1913 Parish Bank Momence

1915 March 10th. S.E. on fourth of section 31 to S.W. one forth of section 32 to Vincennes RD near center of section 32 George Dymeak

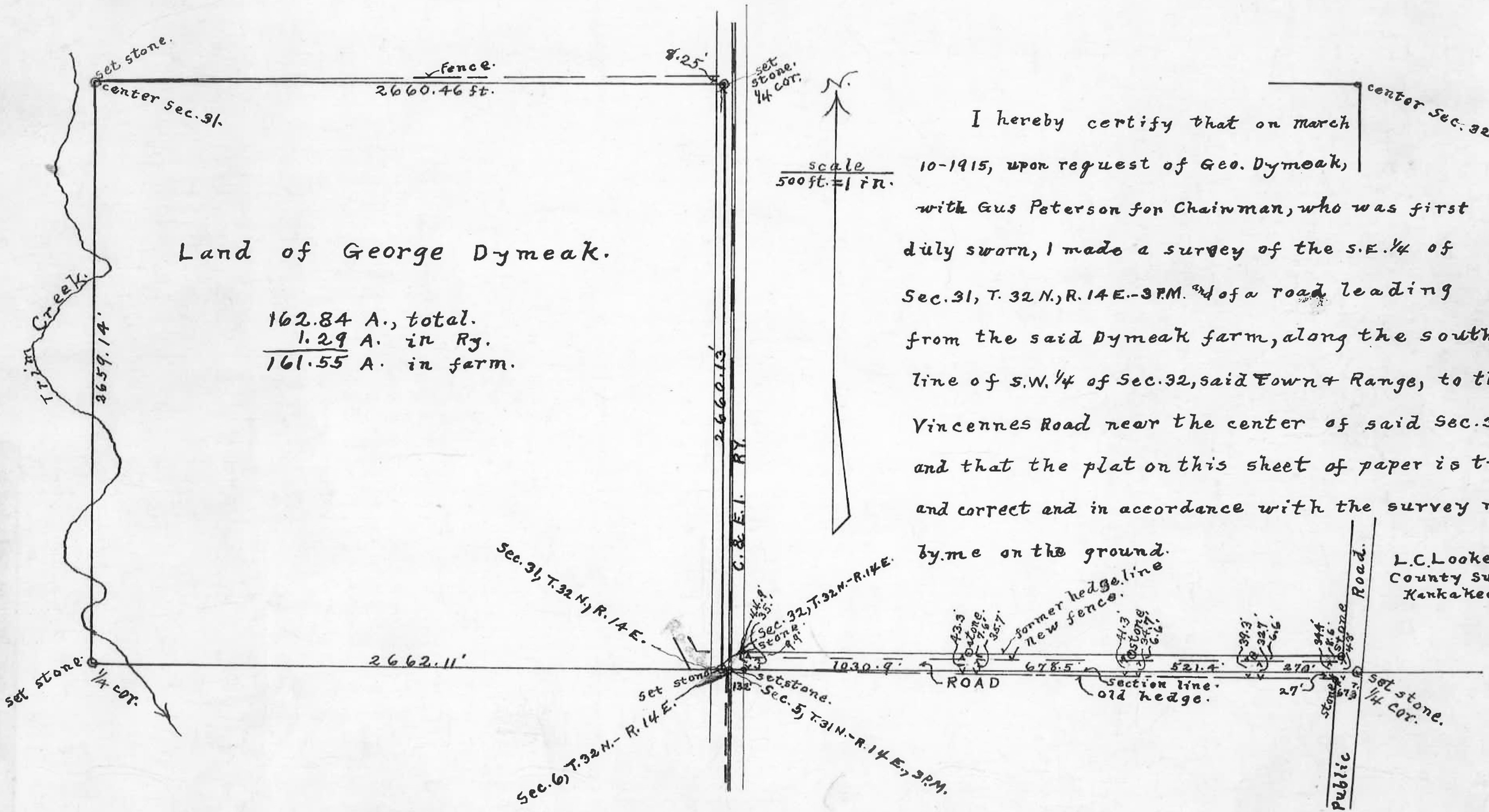

I hereby certify that on march 10-1915, upon request of Geo. Dymeak, with Gus Peterson for Chainman, who was first duly sworn, I made a survey of the S.E. 1/4 of Sec. 31, T. 32 N., R. 14 E.-3 P.M. and of a road leading from the said Dymeak farm, along the south line of S.W. 1/4 of Sec. 32, said Town & Range, to the Vincennes Road near the center of said Sec. 32, and that the plat on this sheet of paper is true and correct and in accordance with the survey made by me on the ground.

L.C. Looker.
County Surv.
Kankakee, Ill.

1916 December 3rd. Sections 17 and 18 Andrew Dubach

I hereby certify that on Dec. 3 – 1916, upon request of John S. Darrough and Andrew Deebach, with Gus Peterson for chainman, I made a survey of a tract of land in frl. Sections 17 & 18, T 31 N., R 15 E. of 3 P.M. as shown below, and that the map or plat on this sheet of ~~paper~~ is correct and in accordance with the survey made by me on the ground. Distances are in feet and decimals of a foot. Corners are marked as shown.

L. C. Looker,
County Surveyor.

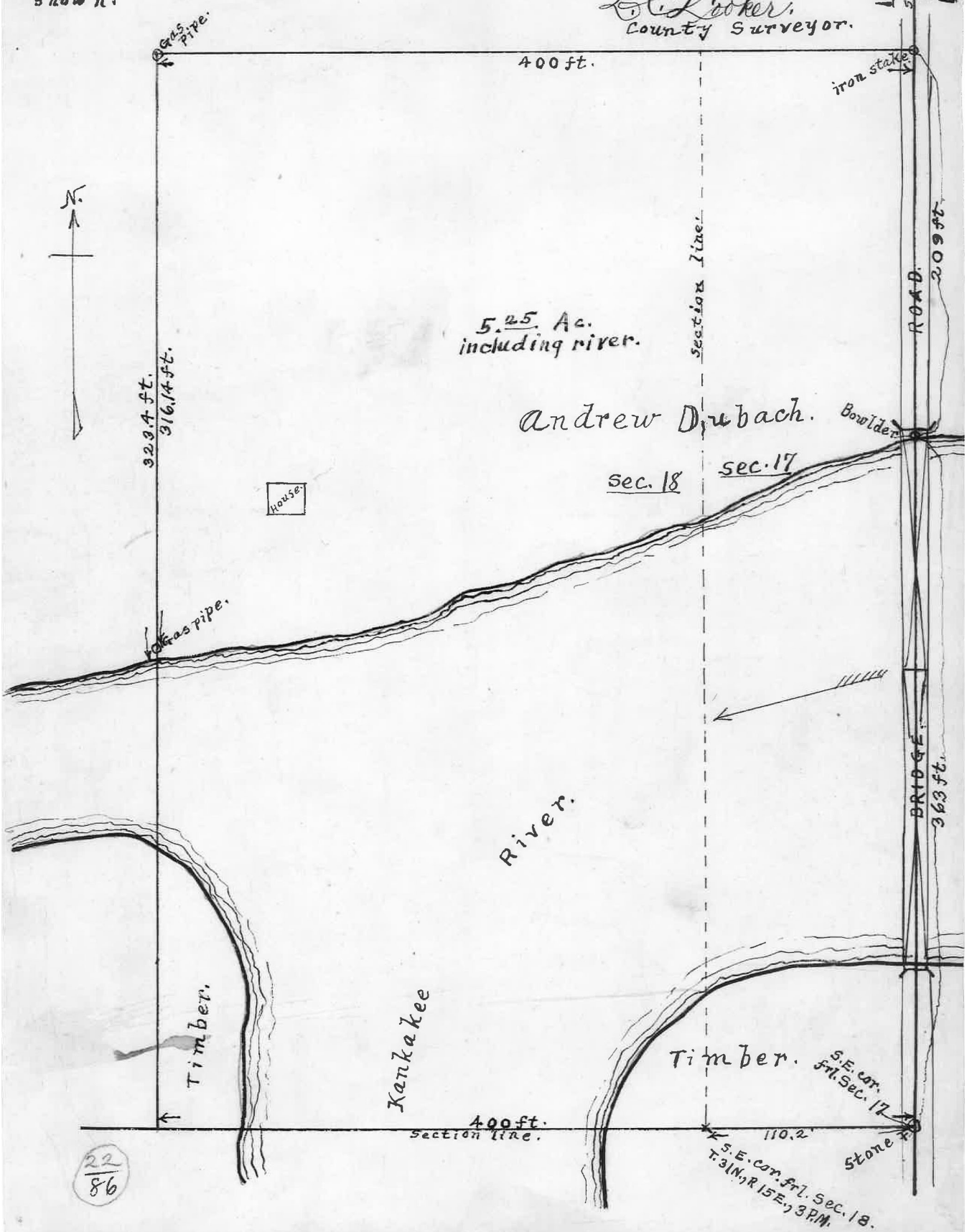

22/86

1917 October 24th. Subdivison S. Fr. N.W. one fourth Section 23 R, Dayton A. Dayton A.L. Miner Jerry not sure of last name

A. Beedle William Nichols Jr. George Olds

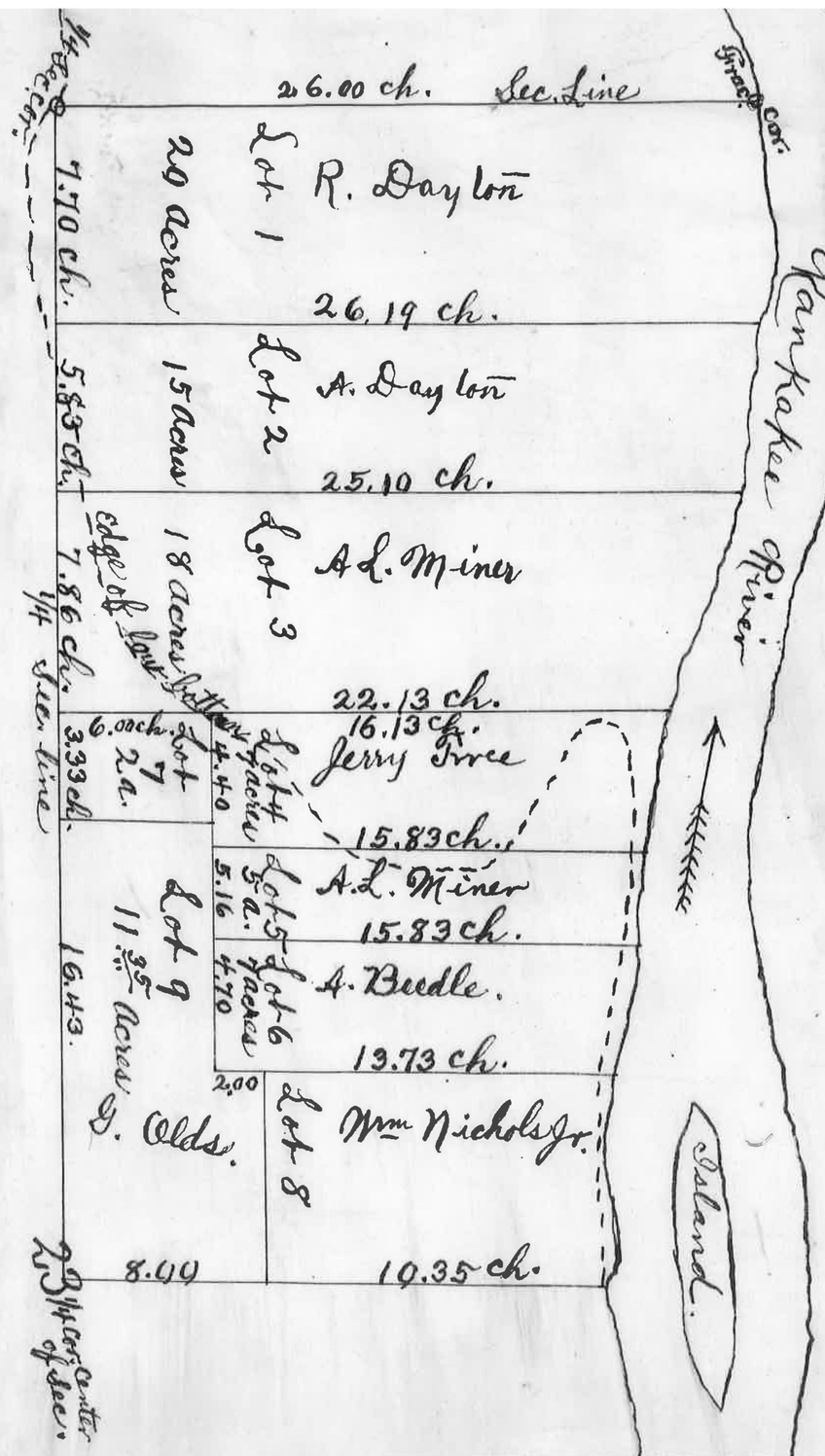

The above plat represents the subdivision of the south fraction of the N. W. 1/4 of Section No. 23 in Town No. 31 North in Range No. 14 East of the 3rd. P.M. as surveyed by me for George Olds on the 30th day of January 1865. and on the 3rd, day of May 1867. The bounds of the lots the number and to whom set off are shown by the plat. The red (dotted) line shows the line of the meanderings as made in the original surveys.

Given under my hand this 5th. day of may 1867.

B. T. Clark, Co. Surveyor.

Kankakee Co., Ill.

State of Illinois }
}SS.
County of Kankakee }

I, George Olds do hereby certify that the above survey and plat of the subdivision of the south fractionof the N. W. 1/4 of Section No. 23 in Town 31 North of Range 14 East was made by B. T. Clark at my request and adopted by me and I ask that the same be made a matter of record.

Witness my hand this the third day of May 1867.

George Olds. (SEAL)

State of Illinois }
}SS.
County of Kankakee }

On this the 7thd day of April 1870 before me a notary in and for said County and State personally appeared George Olds to me personally known as the same person whose name is subscribed to the certificate on the opposite page of this sheet concerning the subdivision and plotting of the within described land and acknowledged that he signed sealed and delivered the same and adopts the within plot for the uses and purposes therein set forth.

Notarial Seal

Witness my hand and Notarial seal.

M. O. Clark.

Filed for record April 22- 1870.

I hereby certify that the record on this sheet is a true and correct copy of the record in book 56, page 607 in County Clerk's office, copied by me oct. 24 – 1917. L.C. Cooker. Co. Surveyor.

1918 May 24th. Momence Community School District map

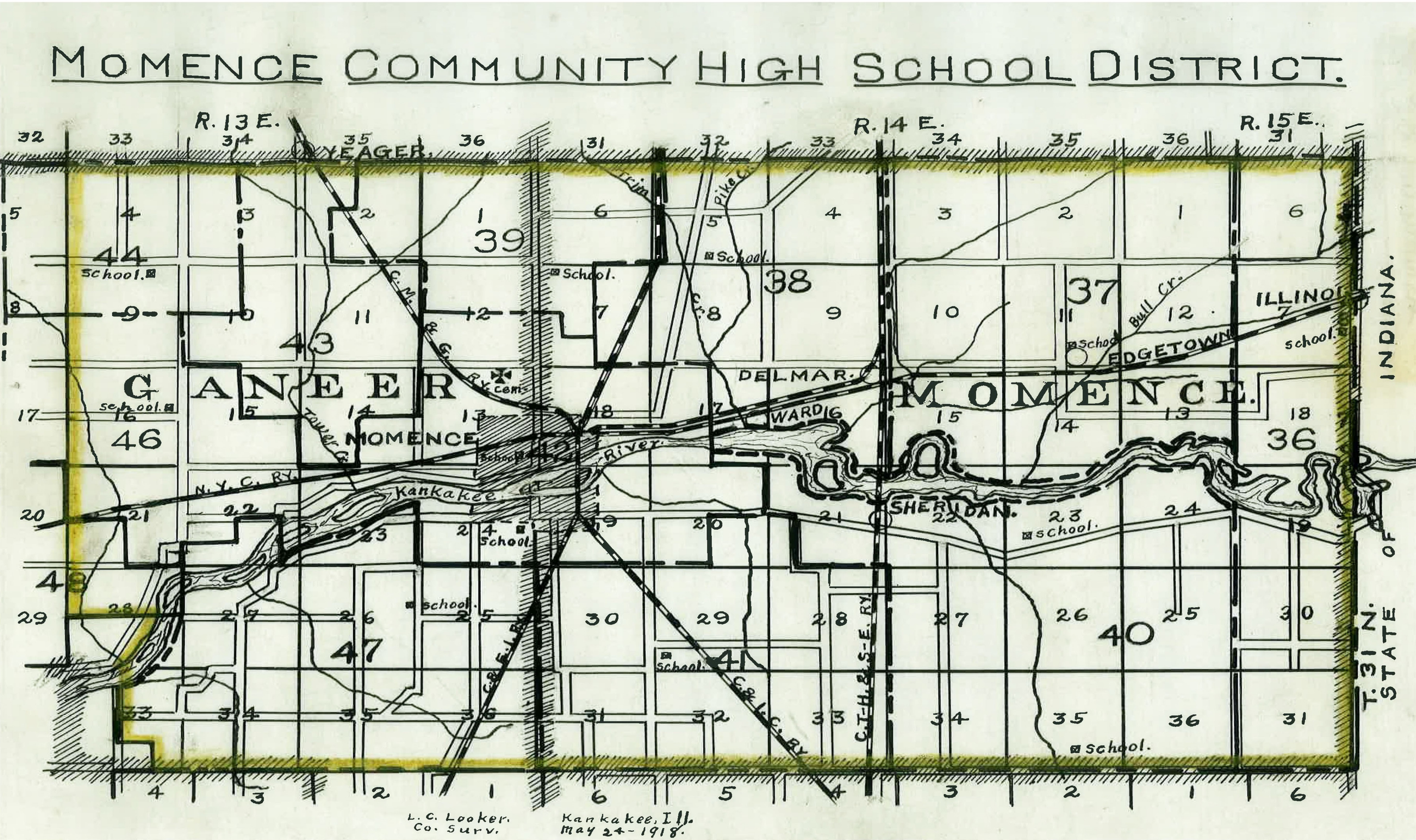

June 17th.1920. Tiffany Brickyard Road

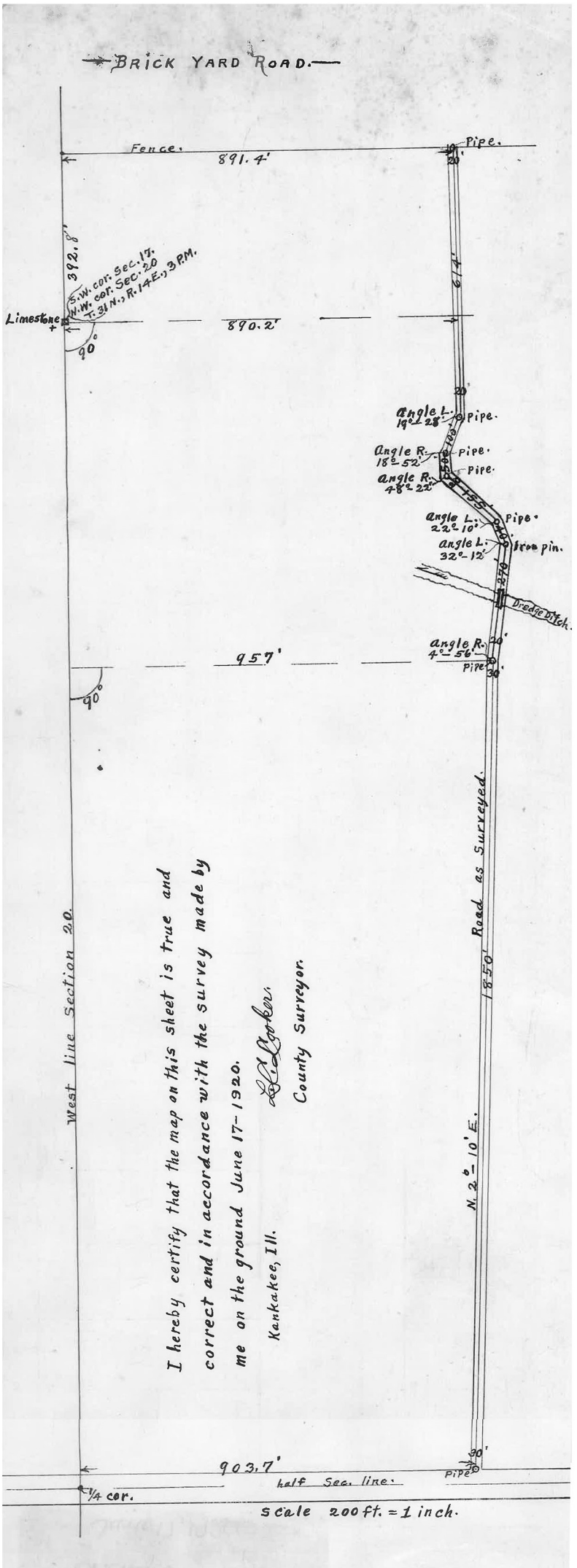

1920 October 23rd. Essig subdivison 2 acres in the N.W. corner of Vails Island in S.E. one forth of section 16

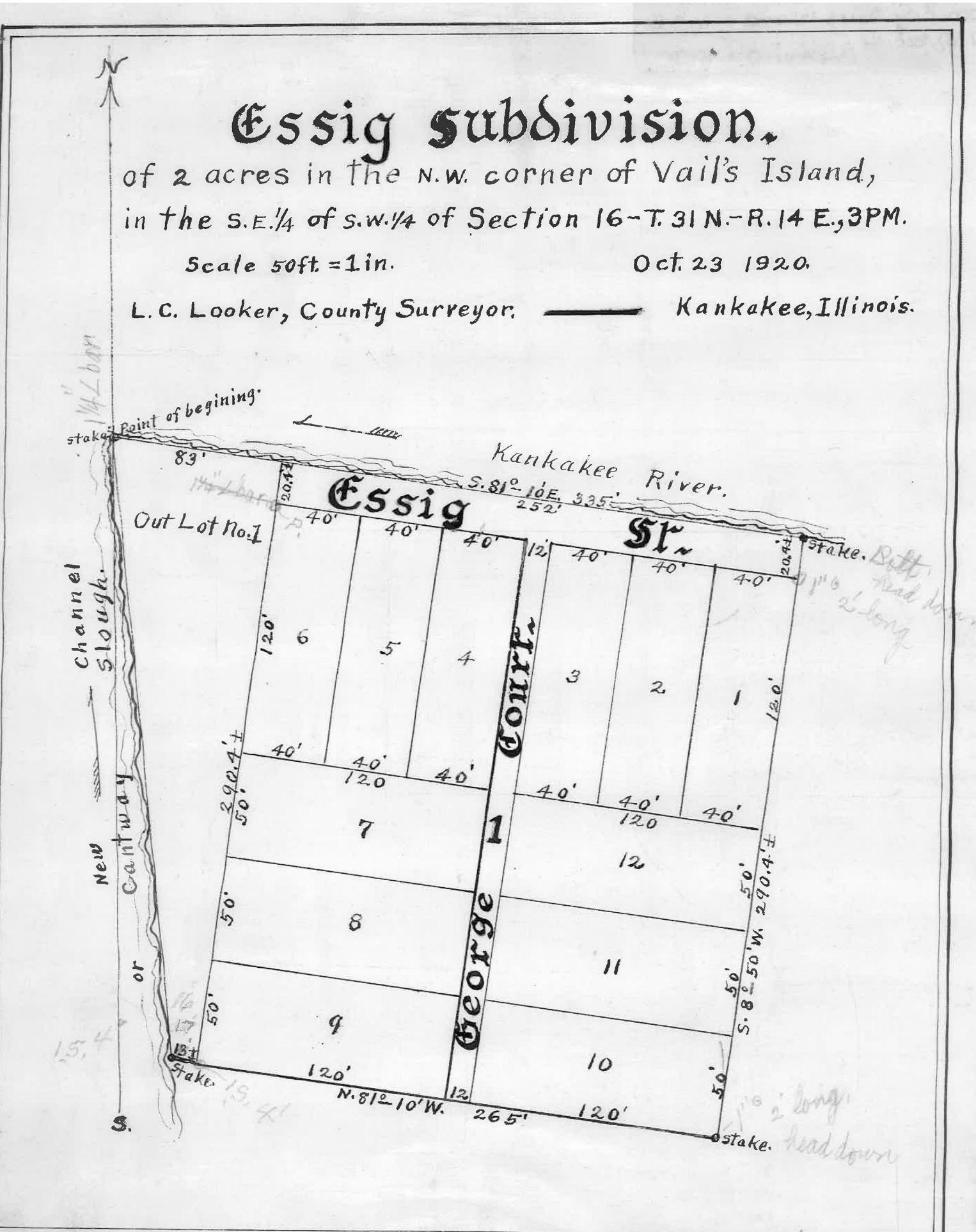

1921 May 11th. Mill Street and Island Park

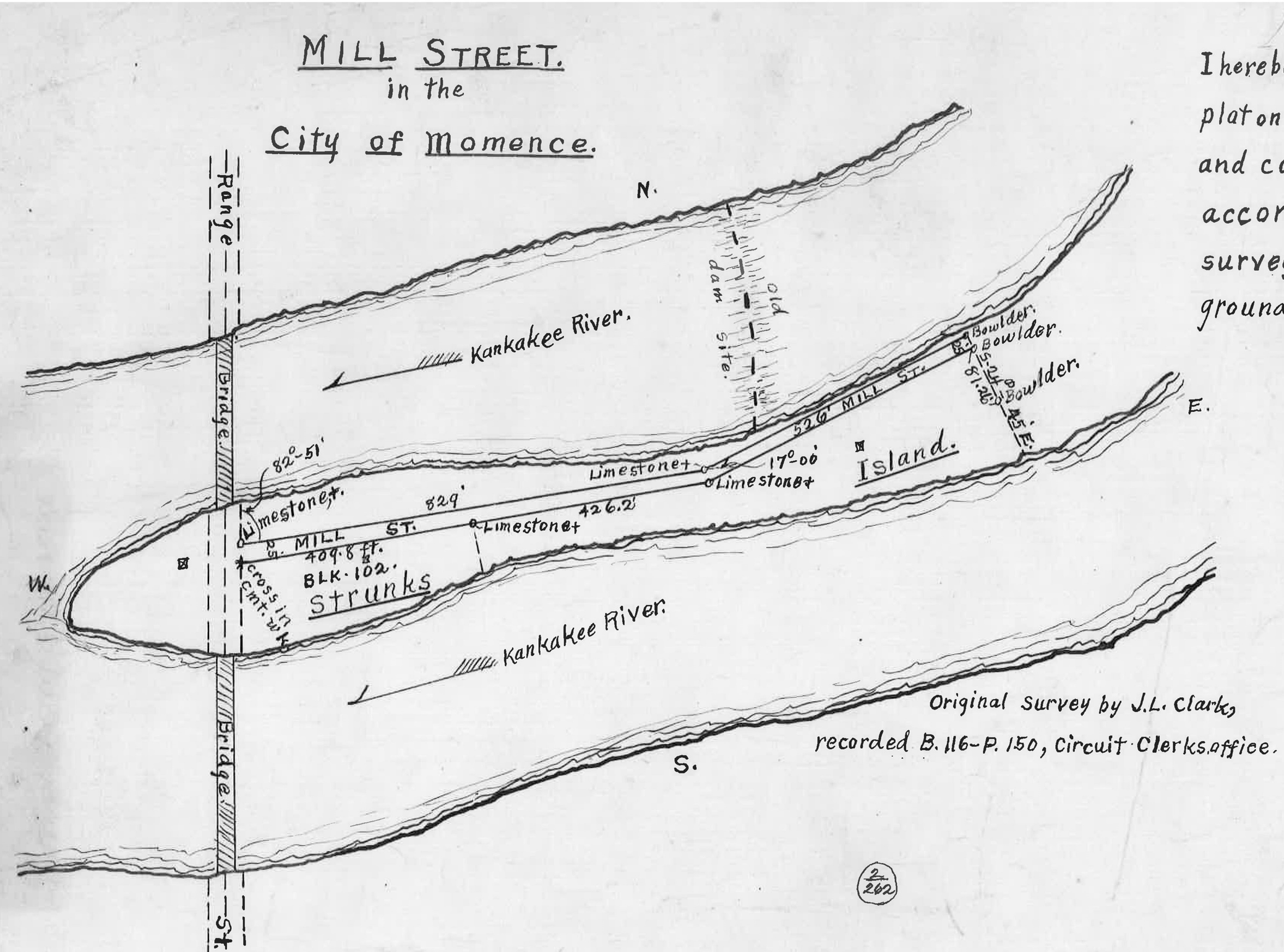

I hereby certify that the plat on this sheet is true and correct and in accordance with the survey made by me on the ground May 11-1921.

L. C. Cooker.

County Surveyor.

Original survey by J.L. Clark, recorded B. 116-P. 150, Circuit Clerks office.

2/262

1923 July 24th. H.J. Roovaarts subdivison of original lot 7 of W.B. Hess subdivison of the S. Fri. N.E one forth of section 22. T31N R14E of 3rd P.M.

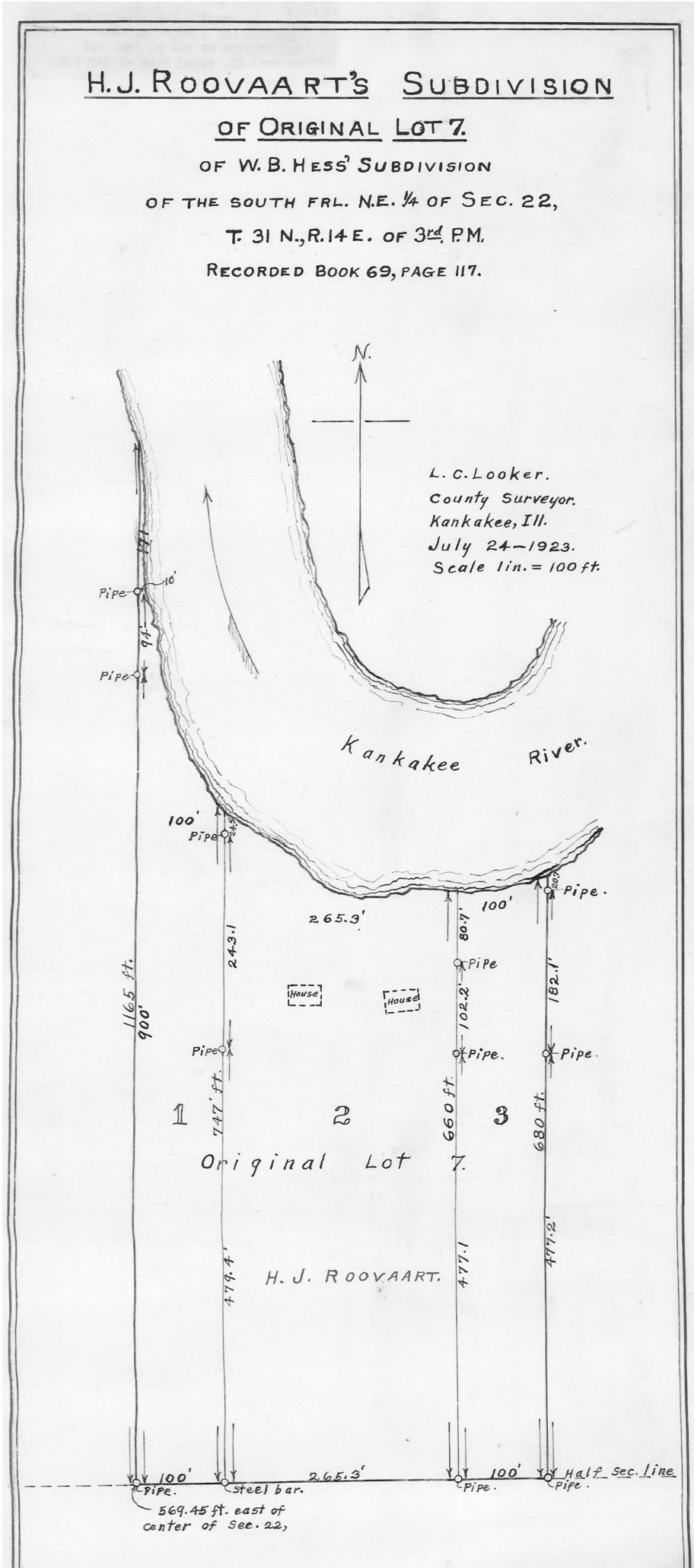

1924 July 30th. Alteration of River Street and Railroad Ave.

City of Momence Mitch Cantway and J. Dubois

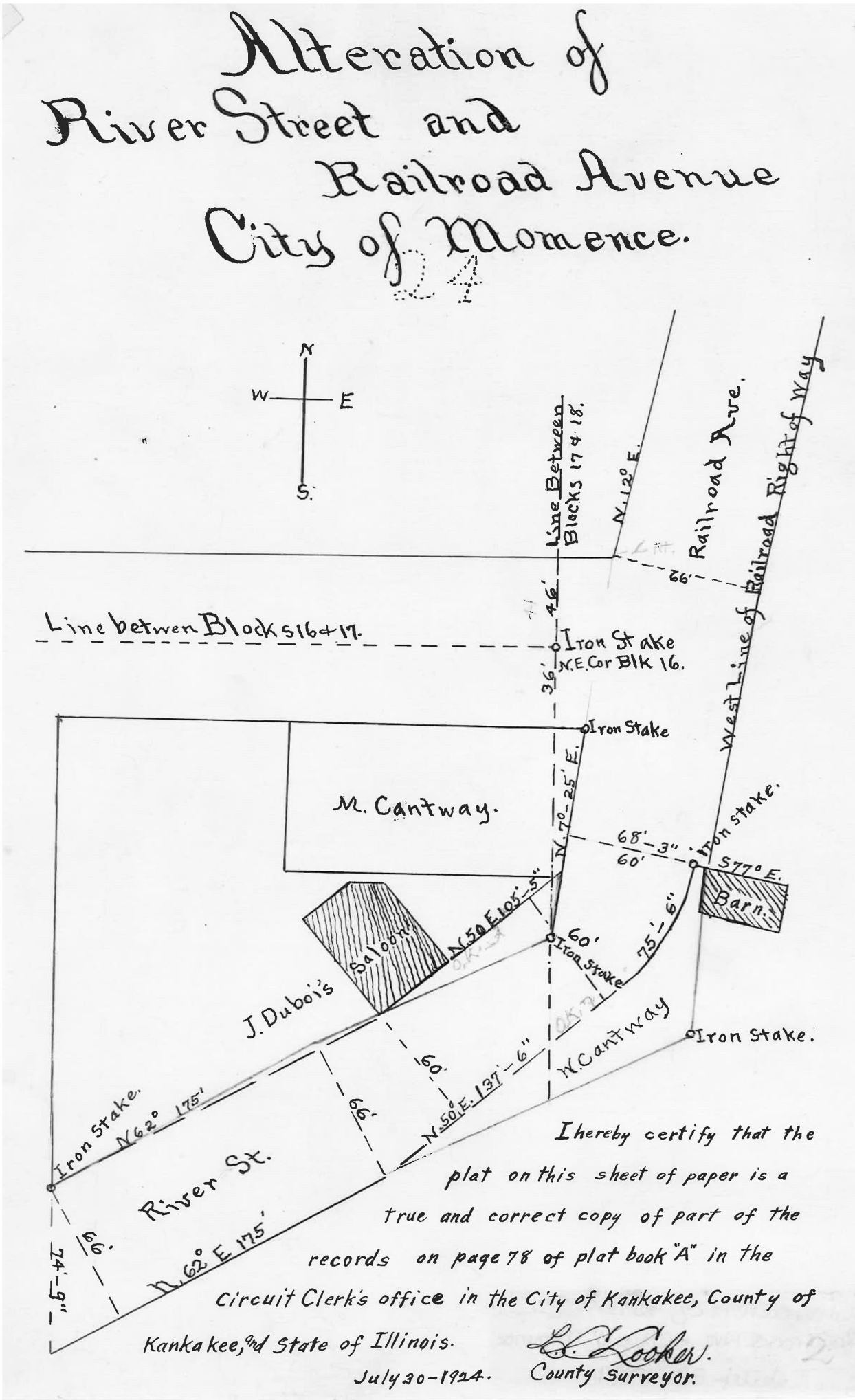

1924 July 30th. Part of Mix subdivision

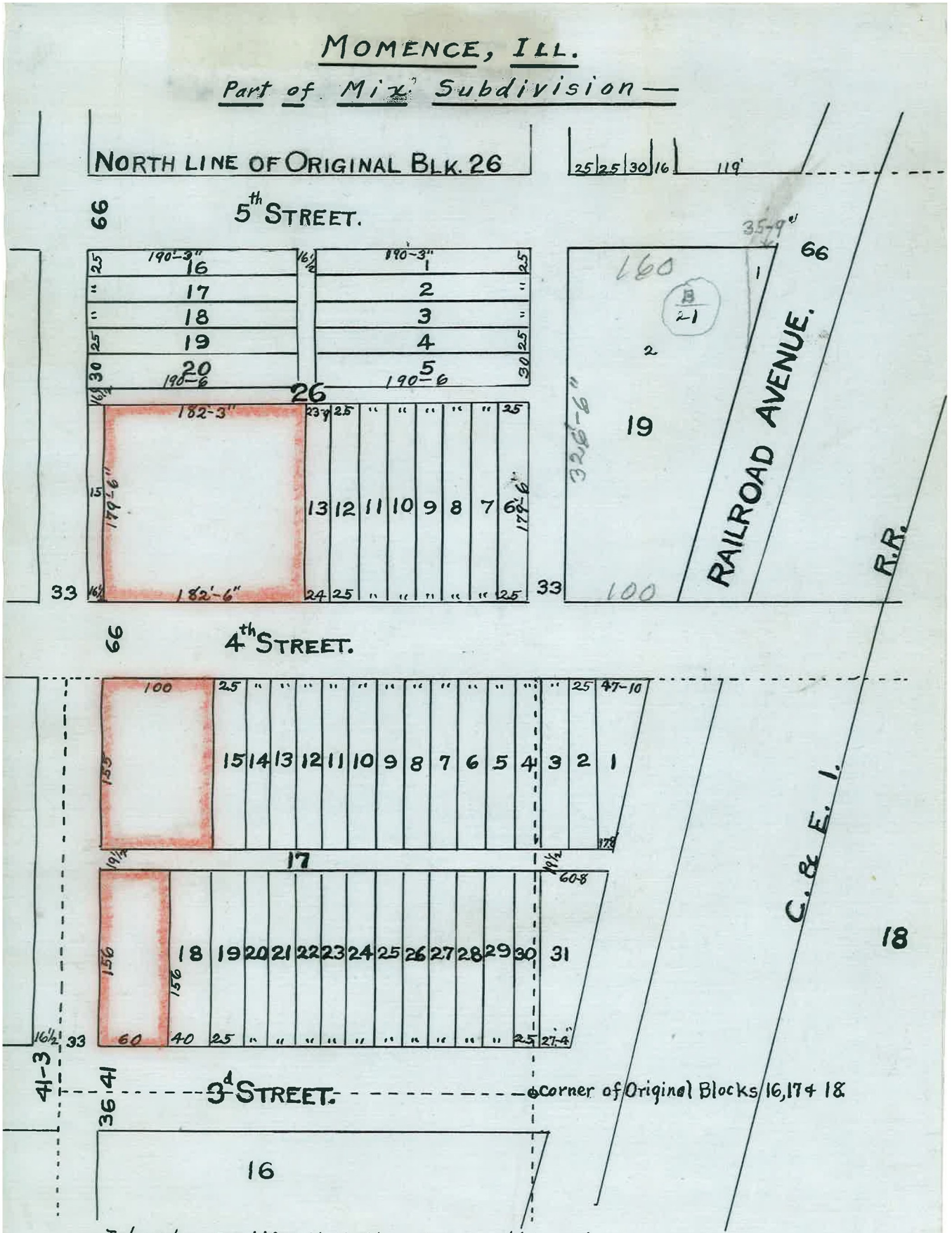

I hereby certify that the plat on this sheet of paper is a true and correct copy of a part of the records on page 29 of plat book "B" in the Circuit Clerk's office in the City of Kankakee, County of Kankakee and State of Illinois.

L. C. Locker.
County Surveyor.

July 30-1924.

2

1924 November 18th. Re subdivison of lots 9, 10, 11, 12 and 13 of Vane's second subdivison

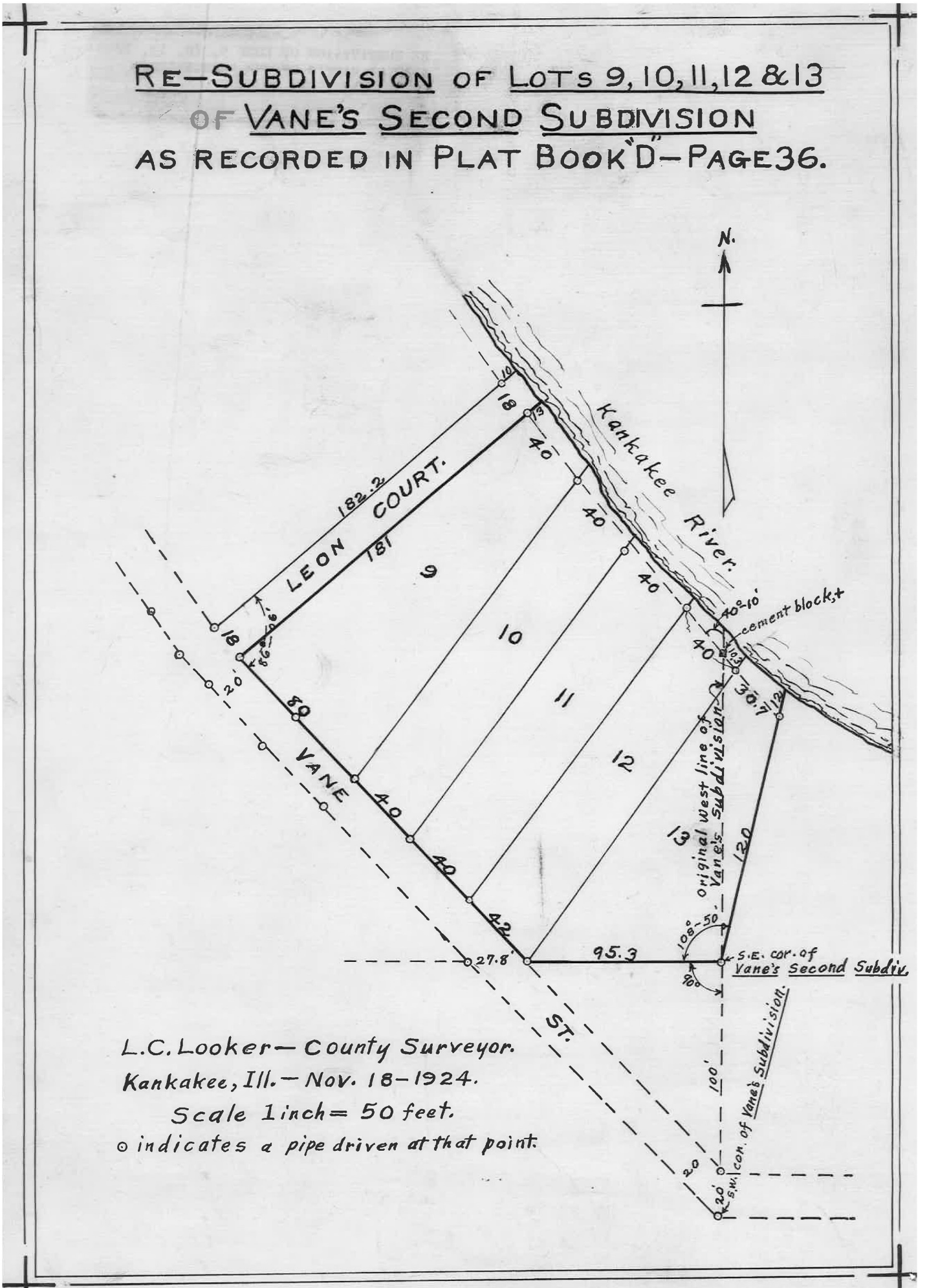

1927 April 6th. Henry Conrad Estate Mill Street

HENRY CONRAD ESTATE.
IN
MOMENCE, ILLINOIS.

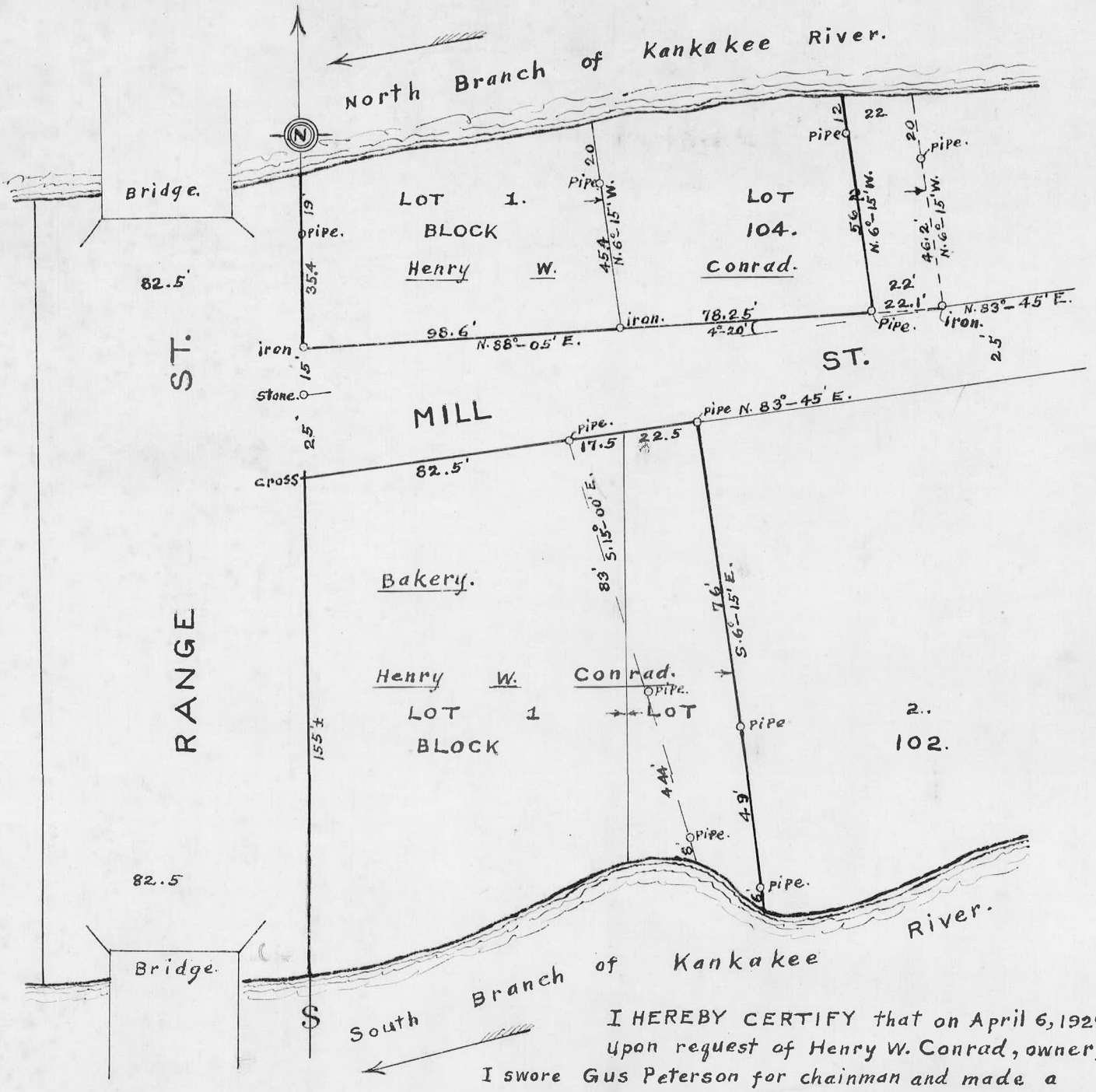

I HEREBY CERTIFY that on April 6, 1927, upon request of Henry W. Conrad, owner, I swore Gus Peterson for chainman and made a survey of two tracts of land on the Island in the city of Momence, Illinois, finding or marking all corners as shown on the above plat, and that the plat and records on this sheet are true and correct and in accordance with the survey made by me on the ground. Distances are given in feet and decimals of a foot.

Scale, 1 inch = 30 feet.

Jan. 4-1936.

L. C. Looken.
County Surveyor of
Kankakee County, Illinois.

C-42 (24/96)

1927 April 23rd. Part of the FRL N.W. one forth of section 24 T31N, R13E of the 3RD PM August Foreburger and Mr. Hunderford

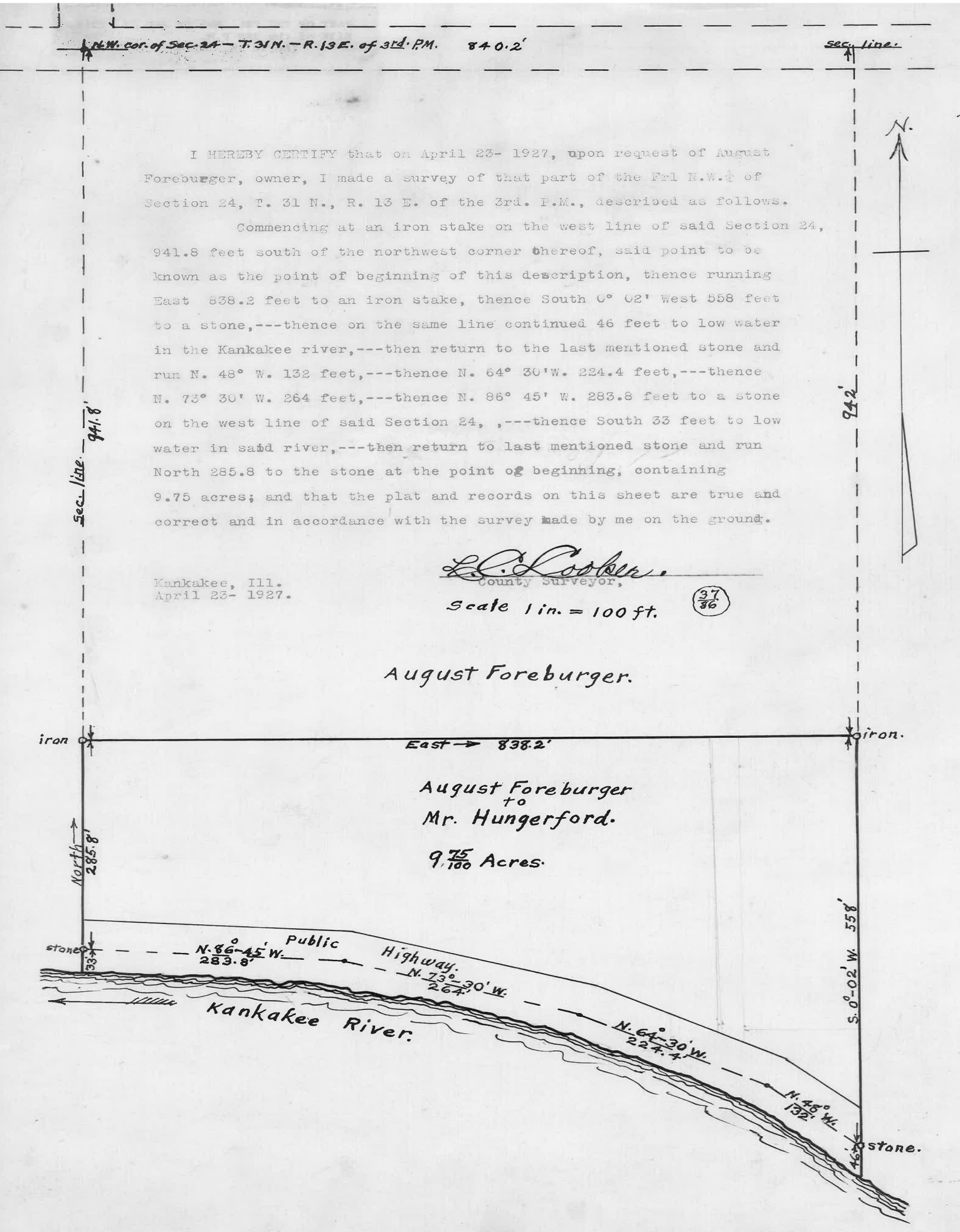

I HEREBY CERTIFY that on April 23- 1927, upon request of August Foreburger, owner, I made a survey of that part of the Frl N.W.¼ of Section 24, T. 31 N., R. 13 E. of the 3rd. P.M., described as follows.

Commencing at an iron stake on the west line of said Section 24, 941.8 feet south of the northwest corner thereof, said point to be known as the point of beginning of this description, thence running East 838.2 feet to an iron stake, thence South 0° 02' West 558 feet to a stone,---thence on the same line continued 46 feet to low water in the Kankakee river,---then return to the last mentioned stone and run N. 48° W. 132 feet,---thence N. 64° 30'W. 224.4 feet,---thence N. 73° 30' W. 264 feet,---thence N. 86° 45' W. 283.8 feet to a stone on the west line of said Section 24, ,---thence South 33 feet to low water in said river,---then return to last mentioned stone and run North 285.8 to the stone at the point of beginning, containing 9.75 acres; and that the plat and records on this sheet are true and correct and in accordance with the survey made by me on the ground.

L. C. Cooper.
County Surveyor,

Kankakee, Ill.
April 23- 1927.

Scale 1 in. = 100 ft.

37/86

August Foreburger.

1927 July 8th. Marshalls Island subdivison No. 2

MARSHALL'S ISLAND.

IN SECTIONS 16 & 21, T. 31 N., R 14 E. OF 3RD. P.M.

SUBDIVISION No. 2.

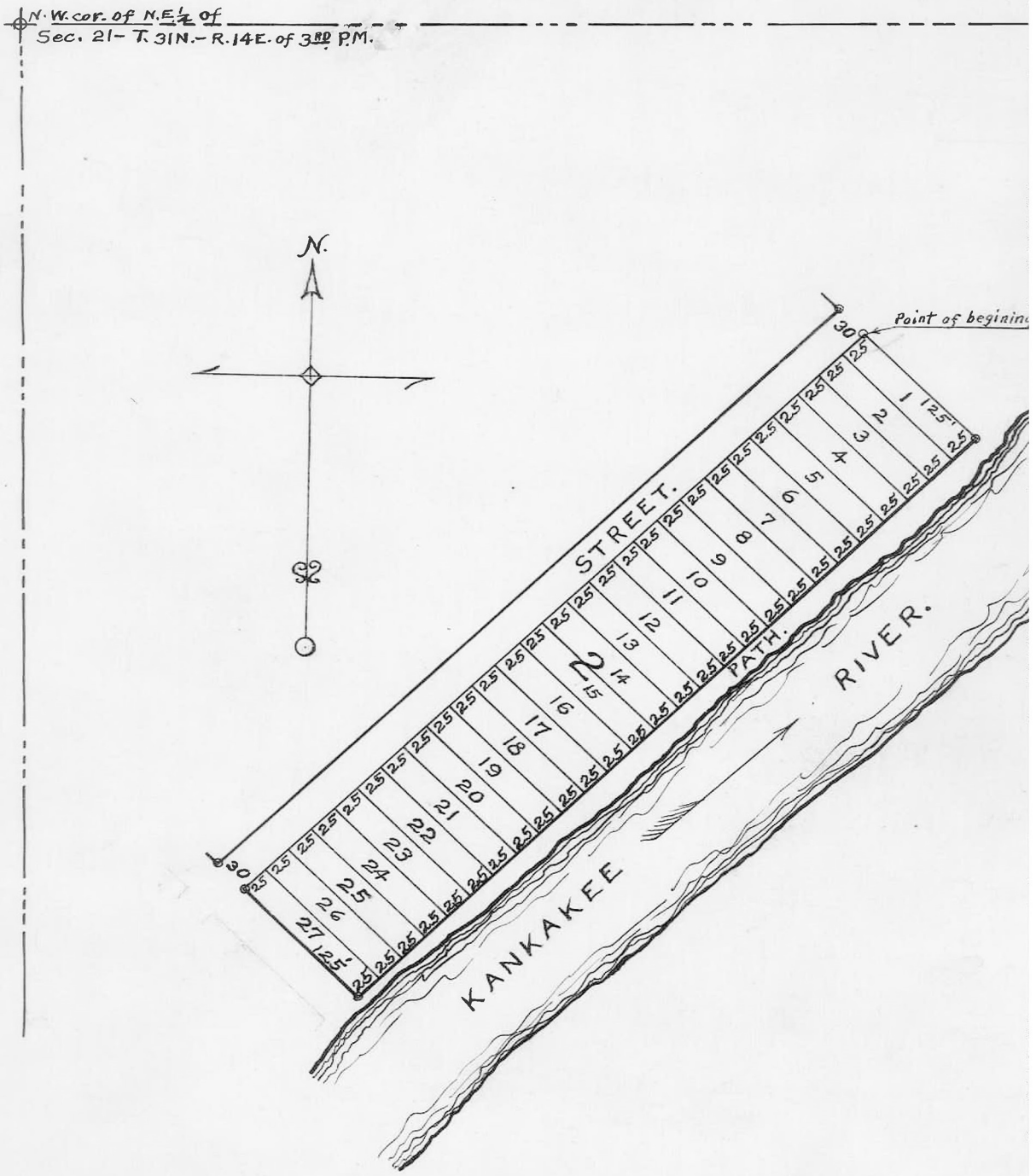

L. L. Cooker, County Surveyor.
Kankakee, Ill. — July 8 - 1927.
Scale 1 in. = 100 ft.

Recorded Book E, Page 10.

1927 March 4th. Peterson's subdivison

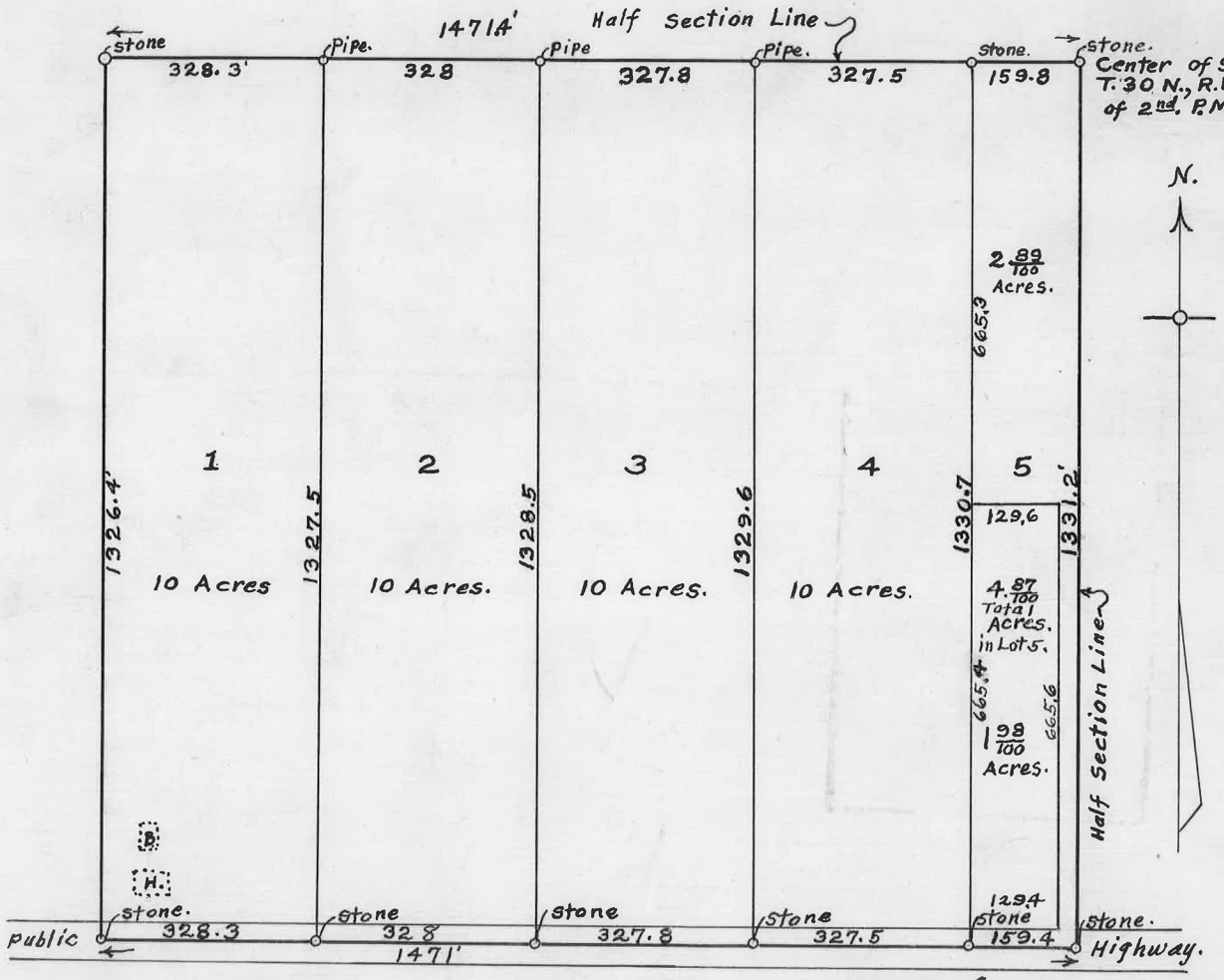

1927 October 17th. Frances Taylor E one third of lot 7 in block 45

FRANCES TAYLOR.

The East one-third of Lot 7 in Bkock 45, Town of Momence, Illinois.

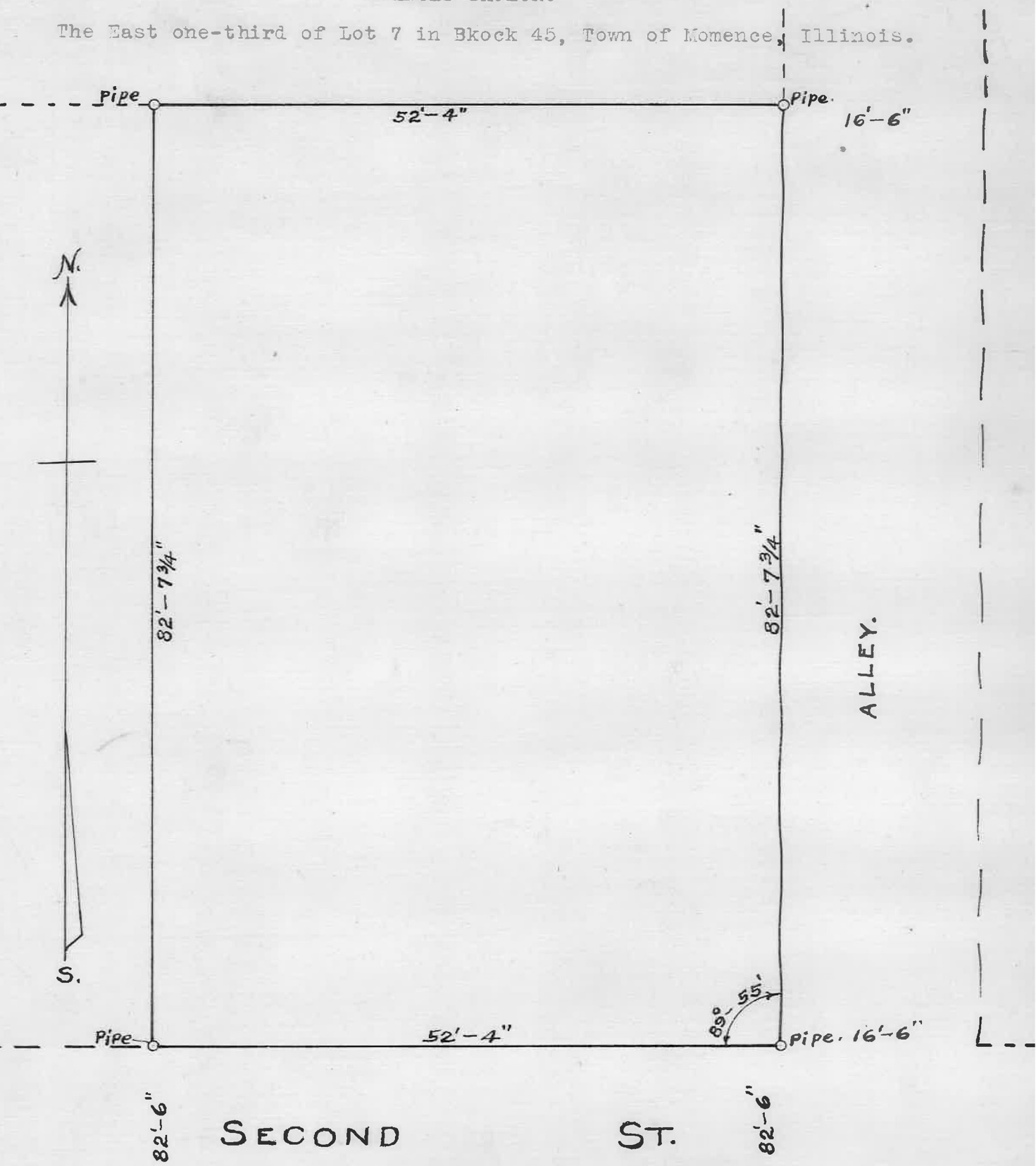

I HEREBY CERTIFY that the plat and records on this sheet of paper are true and correct and in accordance with the survey made by me on the ground, Oct. 17- 1927.

L. C. Looker.
County Surveyor of
Kankakee County, Ill.

L. C. Looker — County Surveyor.
Kankakee, Ill. — Oct. 17 - 1927.
Scale ¾ inch = 1 foot.

1934 June 29th. Part of section 23 and 24, T31N. R13E of 3RD P.M. August Foreburger H. Hungerford

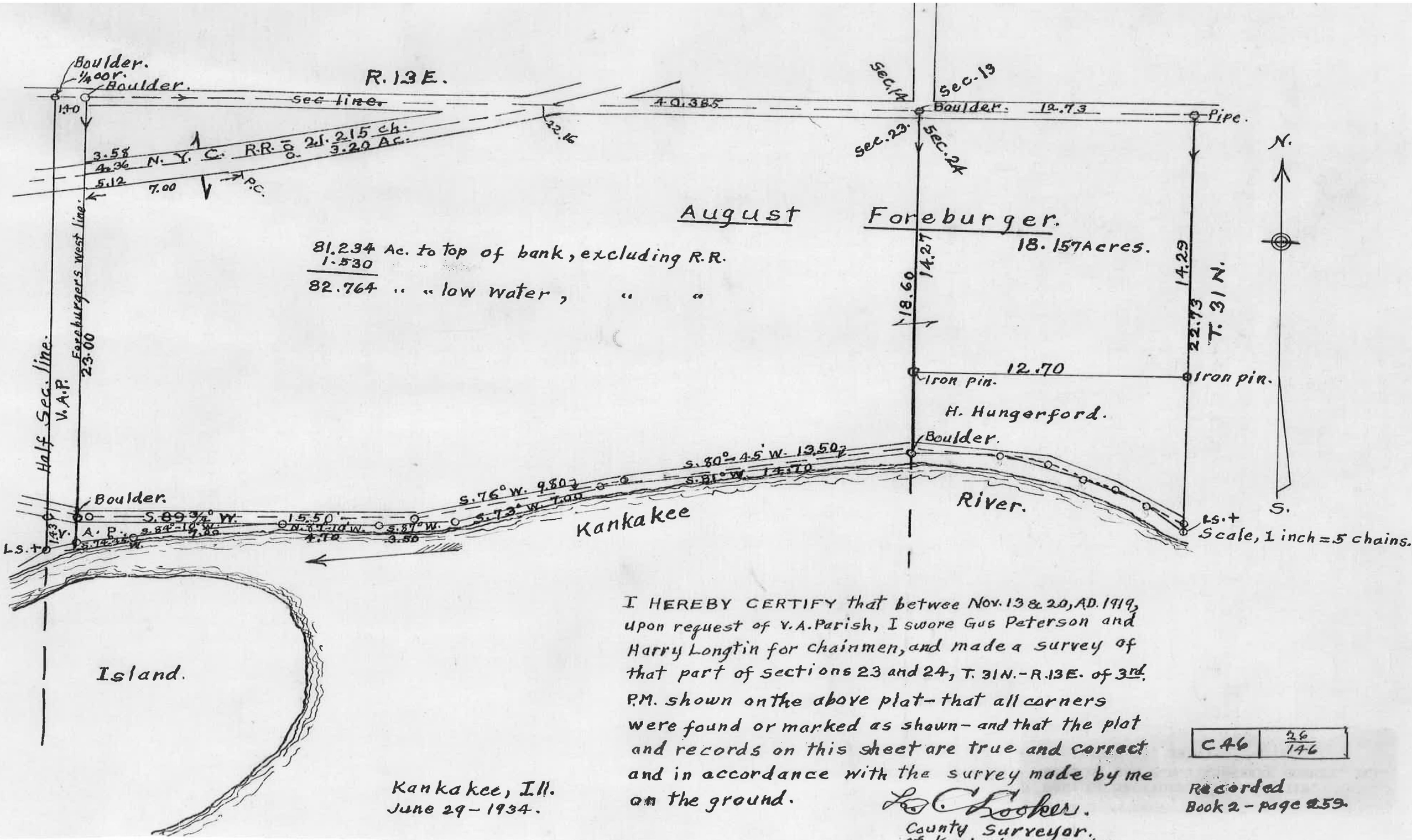

I HEREBY CERTIFY that betwee Nov. 13 & 20, AD. 1919, upon request of V. A. Parish, I swore Gus Peterson and Harry Longtin for chainmen, and made a survey of that part of sections 23 and 24, T. 31N.-R.13E. of 3rd. P.M. shown on the above plat - that all corners were found or marked as shown - and that the plat and records on this sheet are true and correct and in accordance with the survey made by me on the ground.

L. C. Cooker.
County Surveyor.
of Kankakee County.

Kankakee, Ill.
June 29 - 1934.

C46	26/146

Recorded
Book 2 - page 259.

1938 May 12th. R.E. Murry's addition to City of Momence Section 19

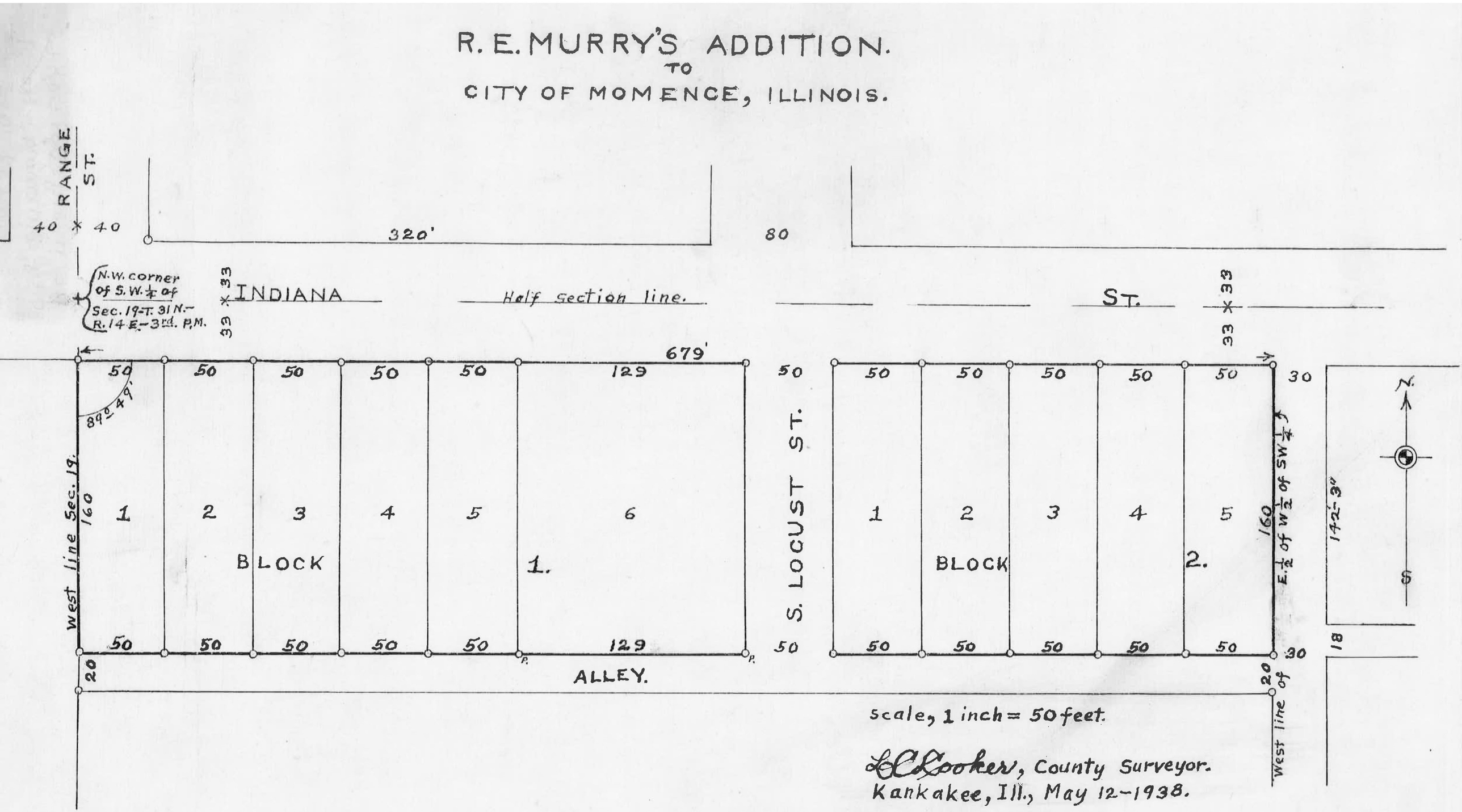

scale, 1 inch = 50 feet.

L. C. Cooker, County Surveyor.
Kankakee, Ill., May 12-1938.

M-64-1 | 24/130

1938 May 25th. Part of lot 1, block 43, James Mix subdivison W.B. Harpole Estate

MOMENCE, ILLINOIS.

PART OF LOT 1, BLOCK 43, JAMES MIX SUBDIVISION.

W. B. HARPOLE ESTATE.

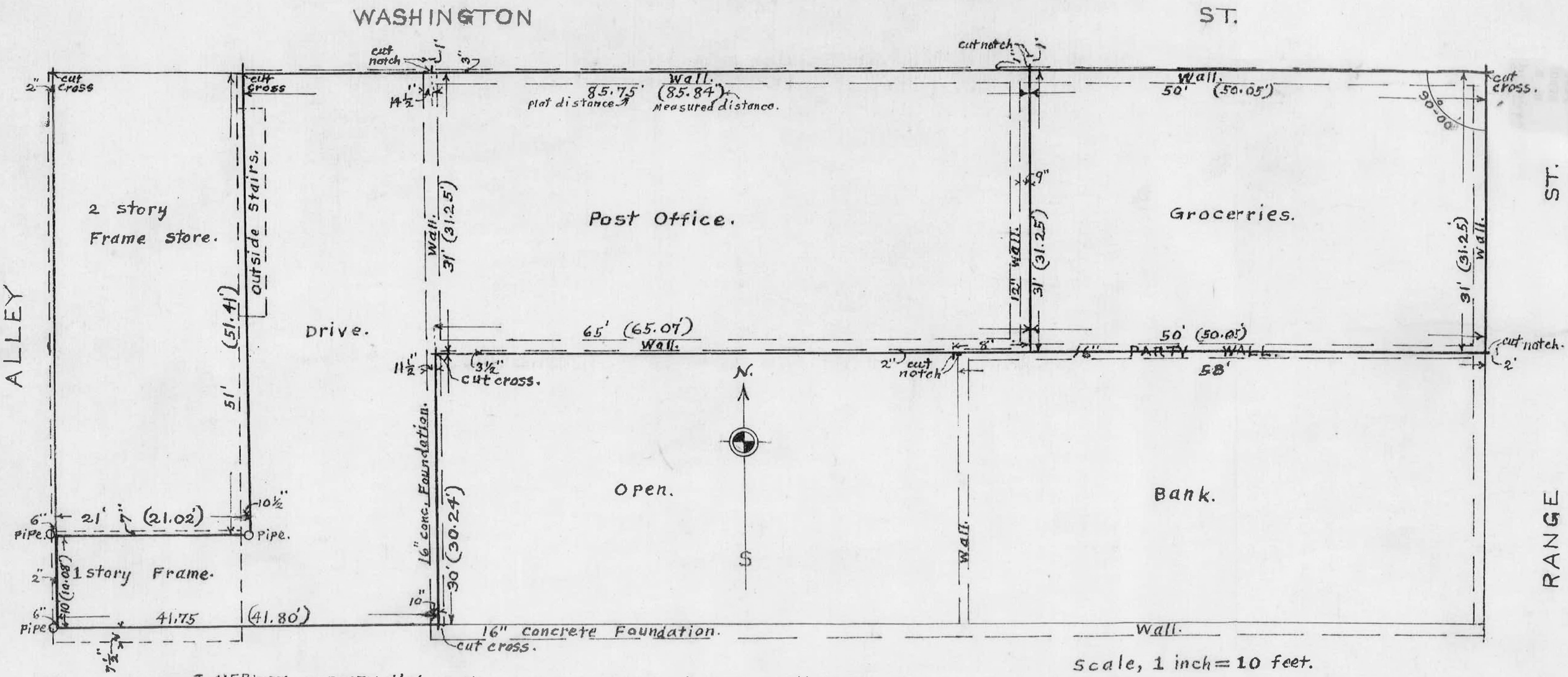

I HEREBY CERTIFY that on May 25, 1938, upon request of The Northern Trust Company of Chicago, Illinois, I swore John Wood and George Chapman for Chainmen and made a survey of part of Lot 1, Block 43 of James Mix's Subdivision in Momence, Illinois, marking all corners as shown on the above plat; The Block is oversize and the proportional or prorated distances are shown in parenthesis; and that the plat and records on this sheet of paper are true and correct and in accordance with the survey made by me on the ground.

L. C. Cookers, County Surveyor.
of Kankakee County, Illinois.

N-15 | 24/134

1940 May 22nd. Woodland subdivison lot 30 Ludwig Meier

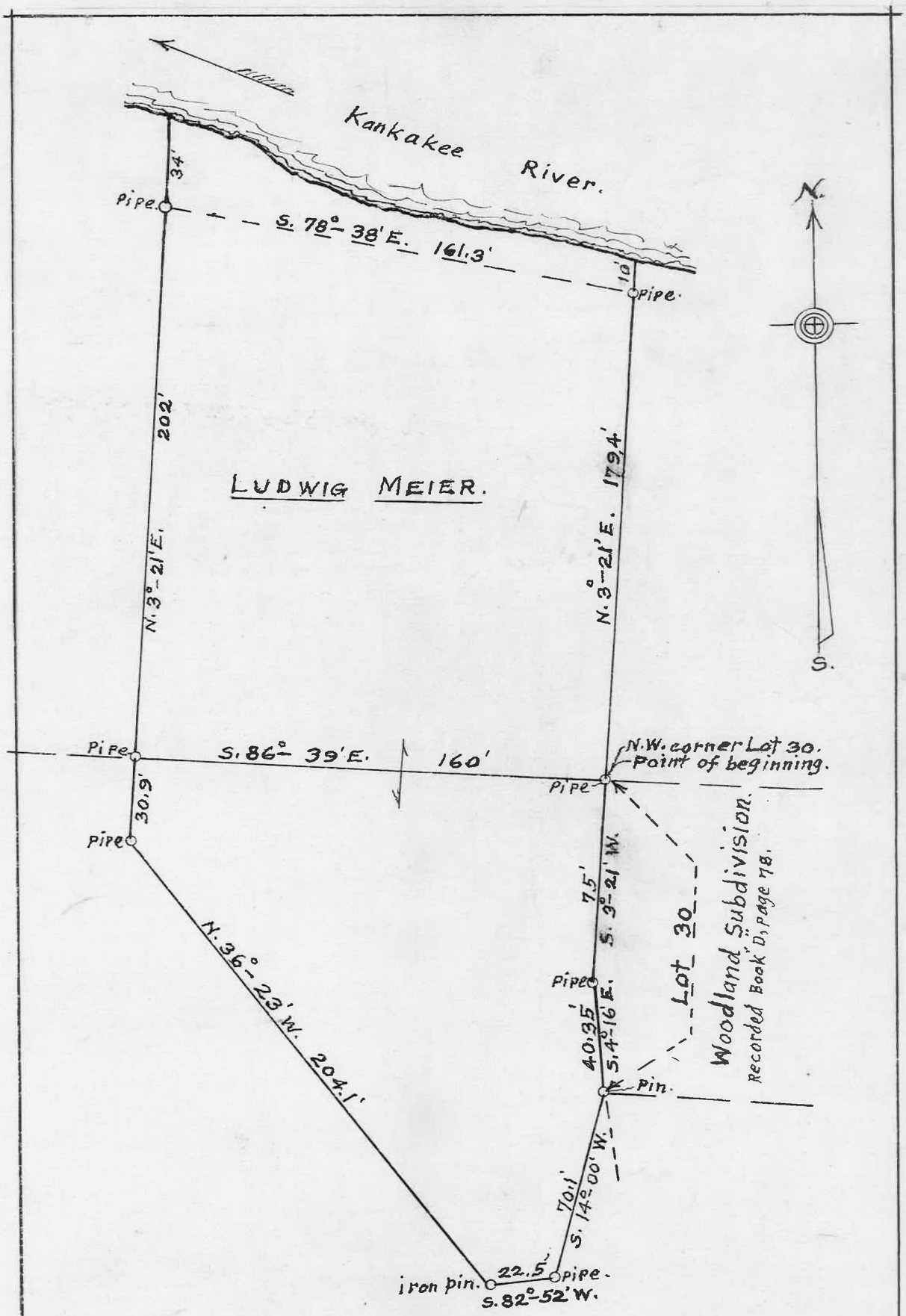

I HEREB CERTIFY that on May 22, 1940, I swore John Wood for chainman and made a survey of the above tract of land, marking all corners as shown, and that the plat and records on this sheet of paper are true and correct and in accordance with the survey made by me on the ground.

L. C. Cooker. Co. Surv.

M-70 | 46/62